
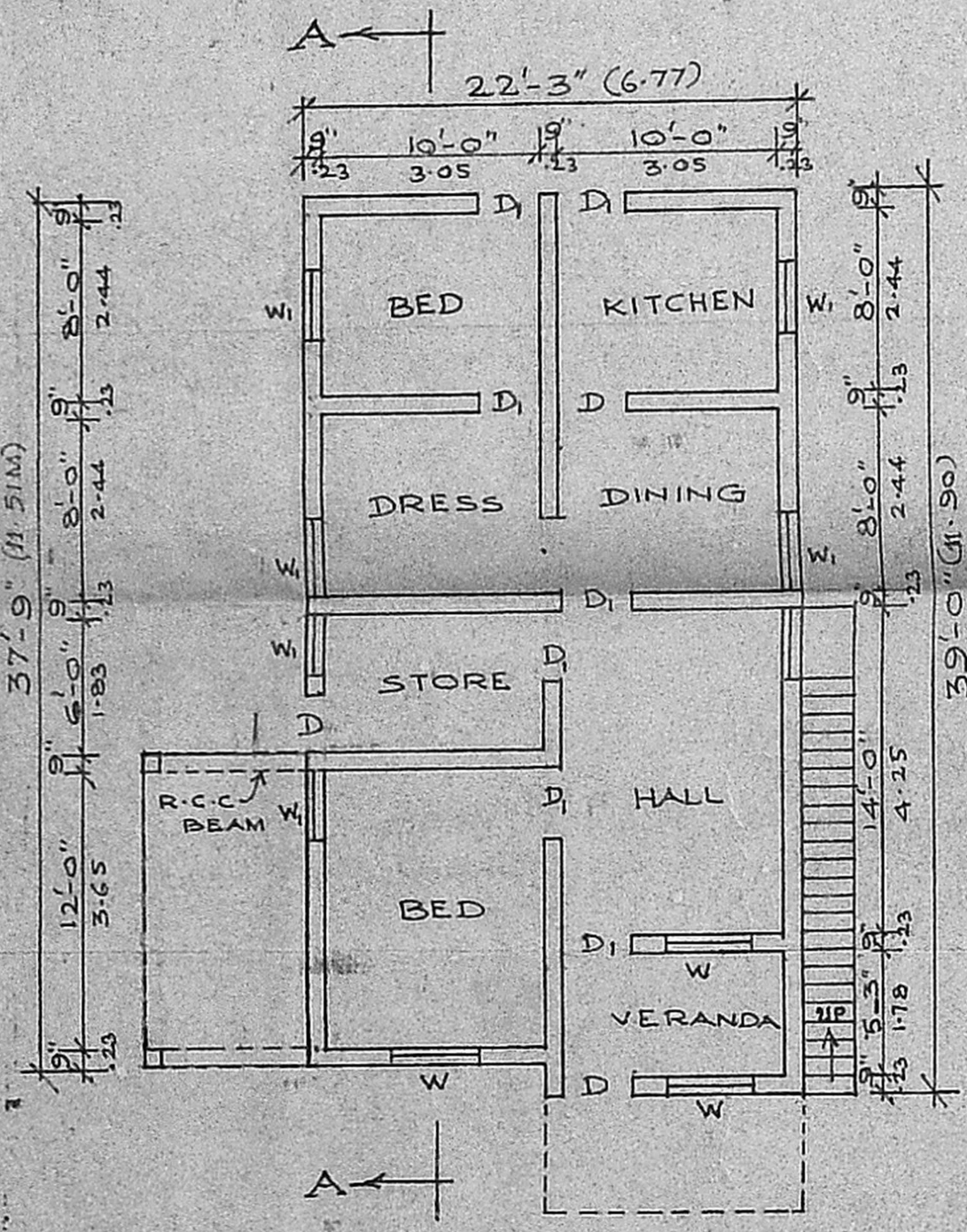


PLAN SHOWING THE PROPOSED ADDITIONAL CONSTRUCTION
OF BUILDING IN SECOND FLOOR TO THE EXISTING BUILDING
IN PLOT NO C345, S. NO 382/1, T.S. NO 1, BLOCK NO 32, PERIYAR NAGAR,
PERAVALLUR, DIVISION NO 30, CORPORATION OF MADRAS.

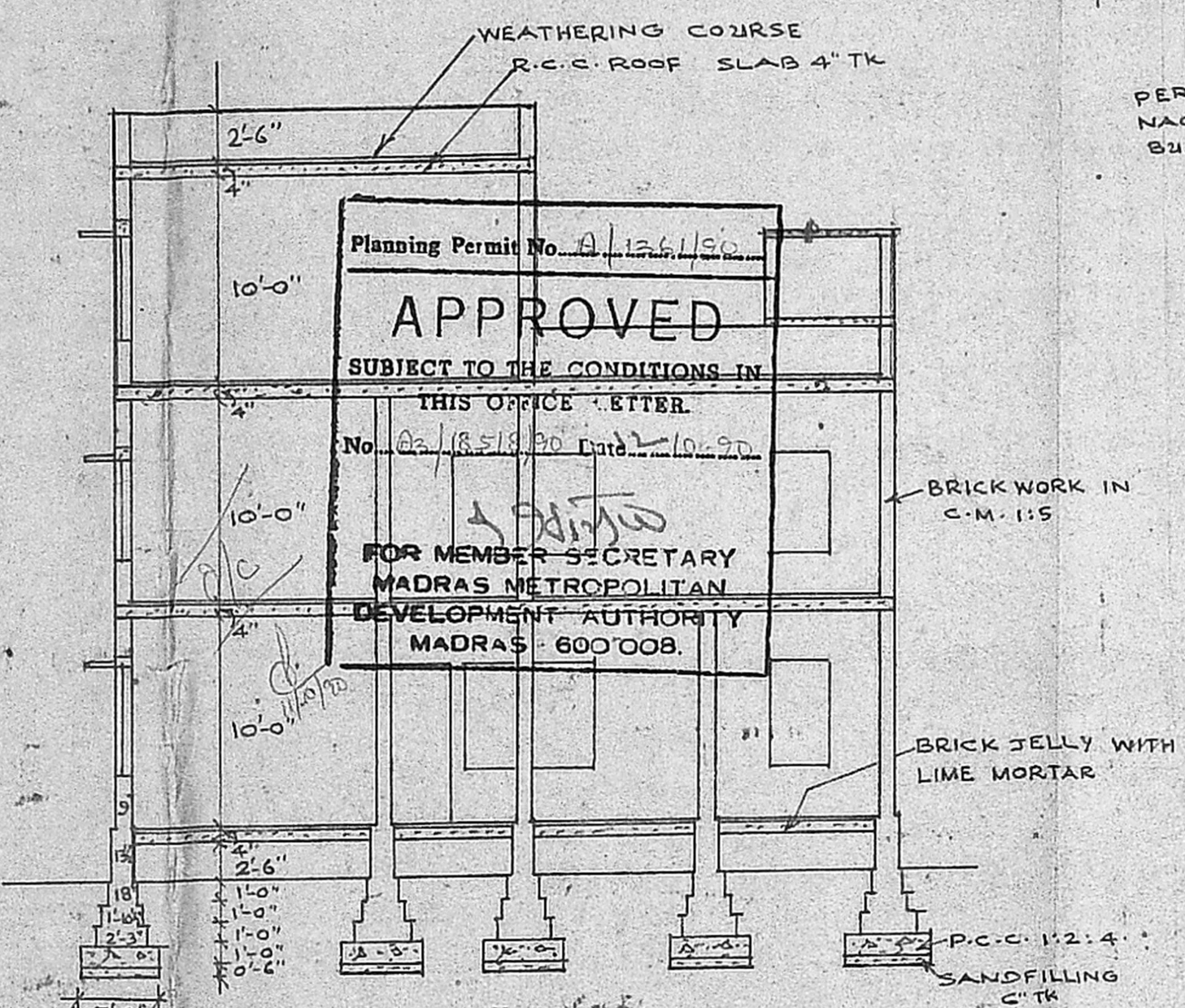
MMDA IAI/PP No. 7
 C.N. No. 18518/98
 A.S.I.
 Survey No. 20/110
 PART I
 PART II
 A.P. D.P.



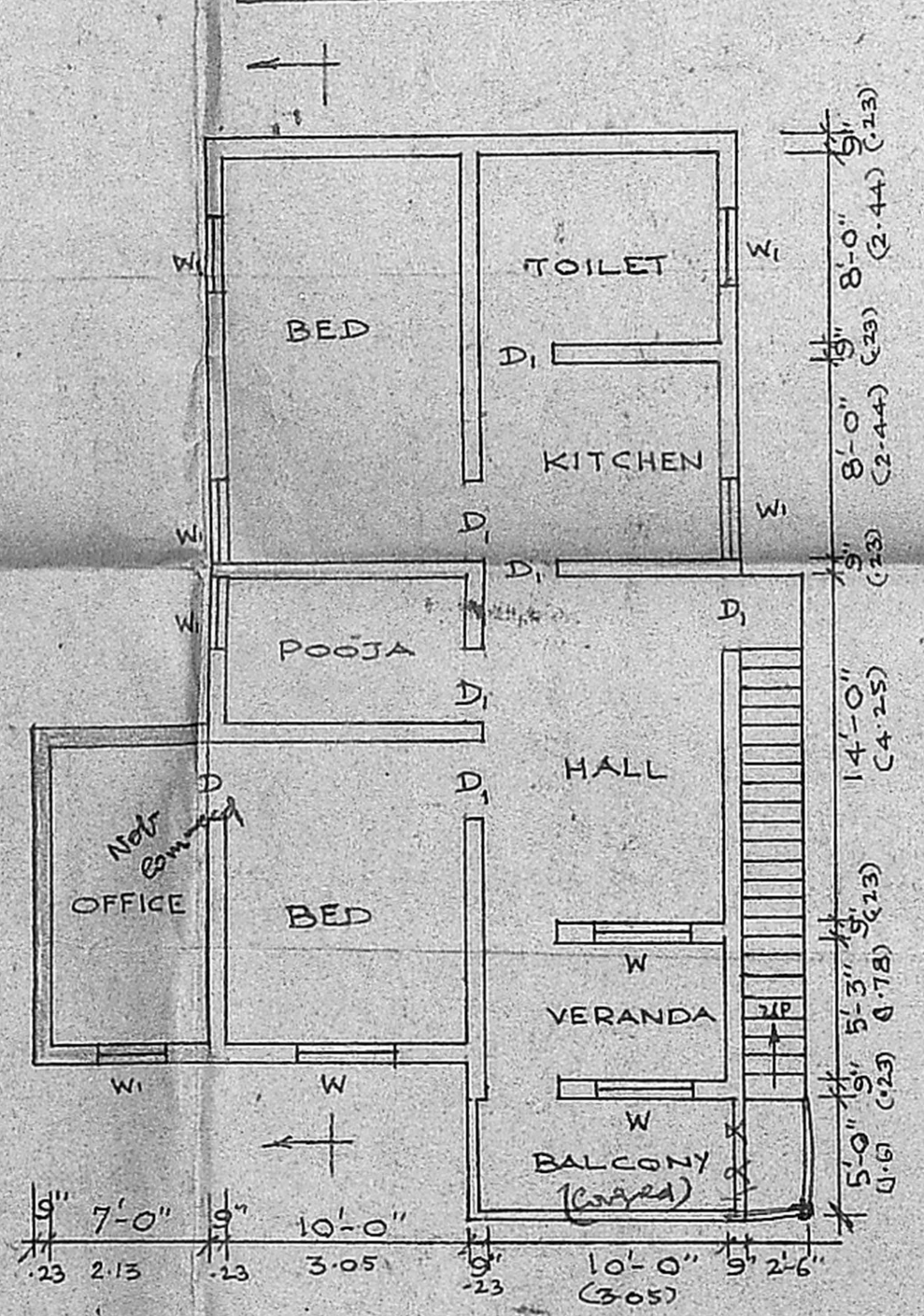
ELEVATION



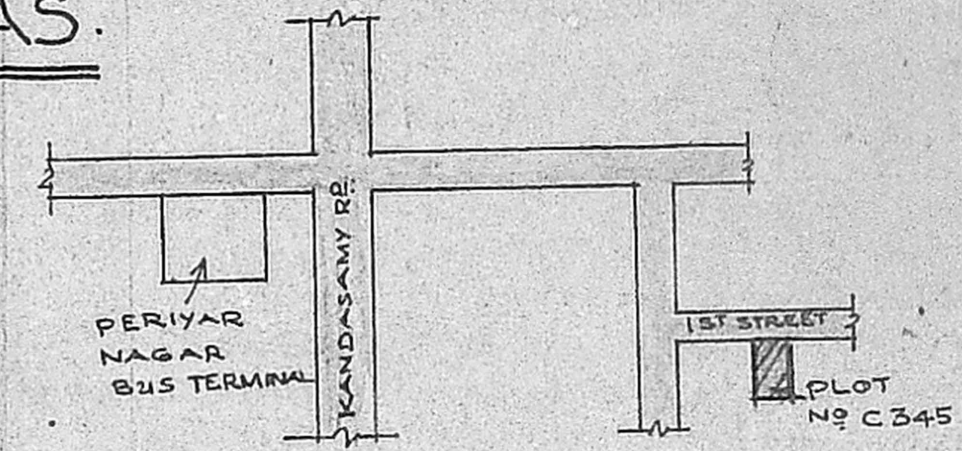
GROUND FLOOR PLAN



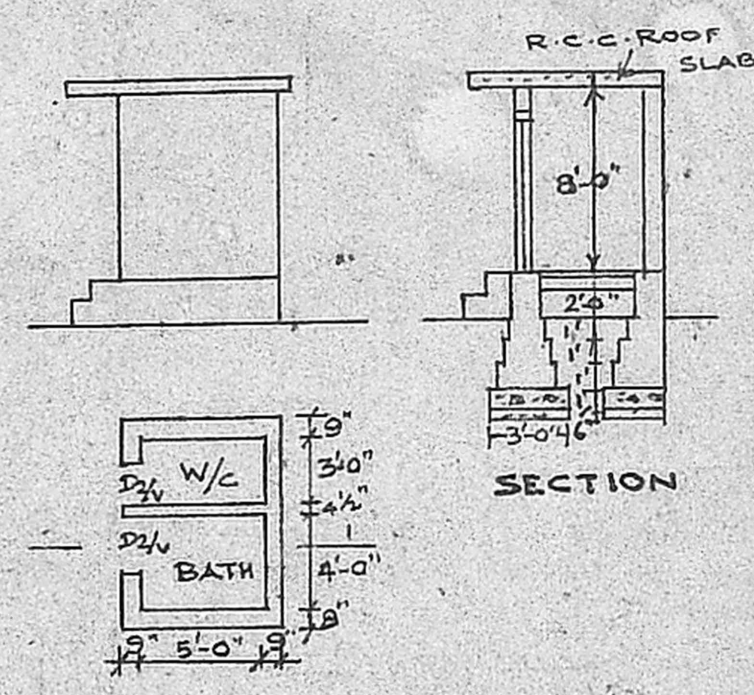
SECTION ON AA



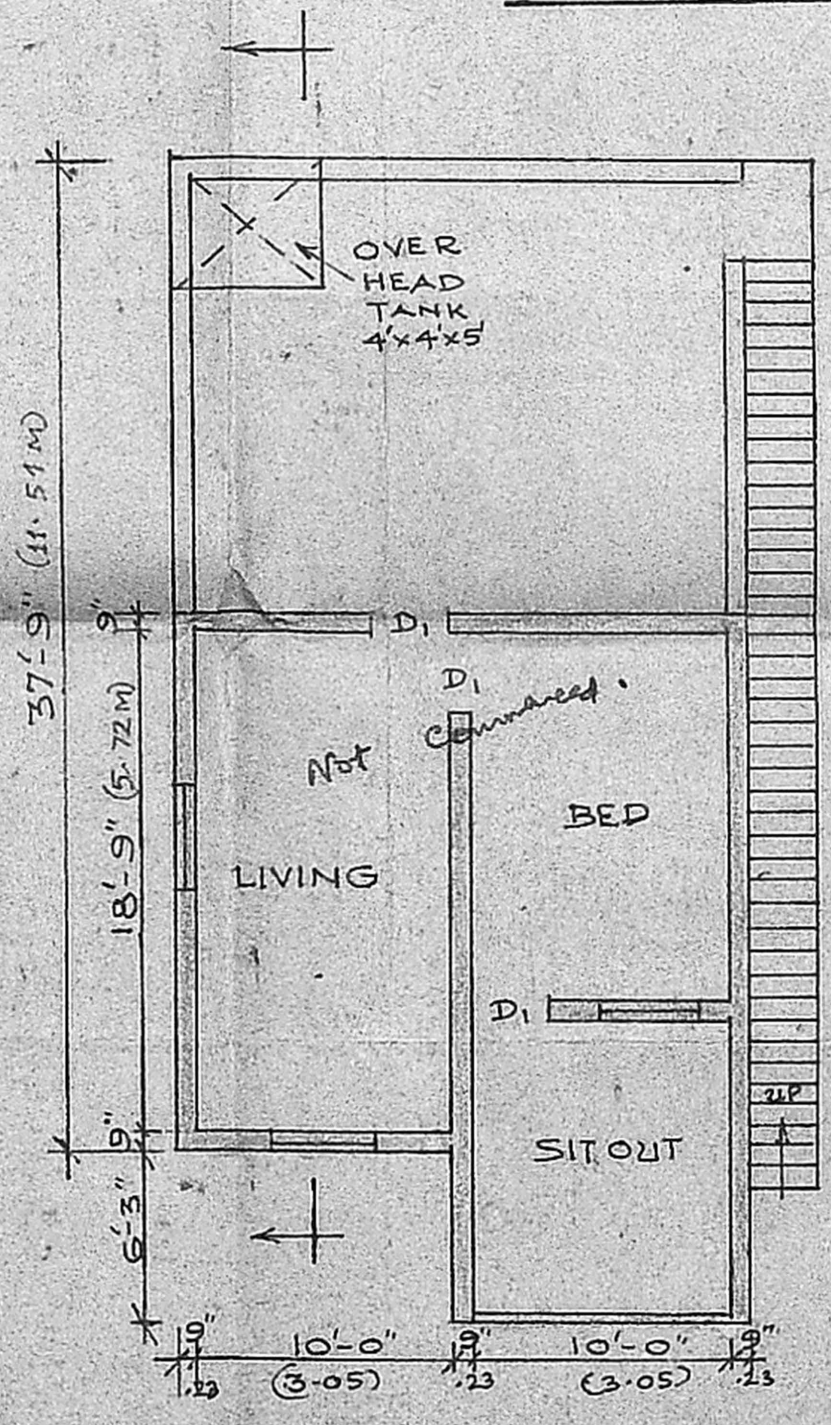
FIRST FLOOR PLAN
 SCALE : 1" = 8'-0"



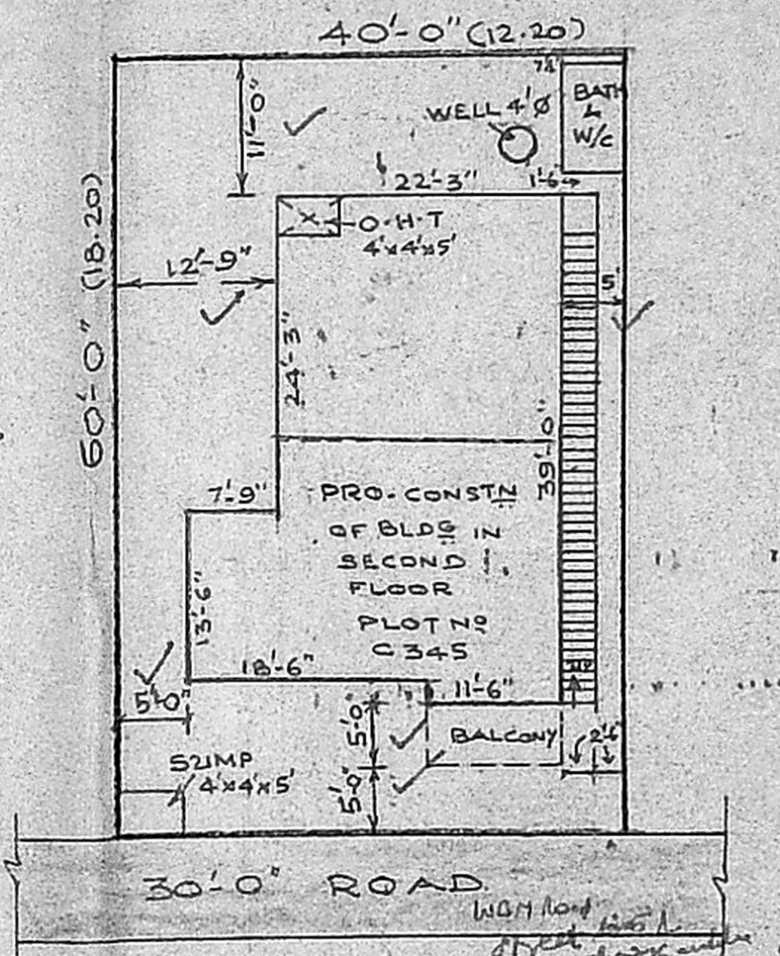
KEY PLAN
 NOT TO SCALE



DETAILS OF BATH & W/C

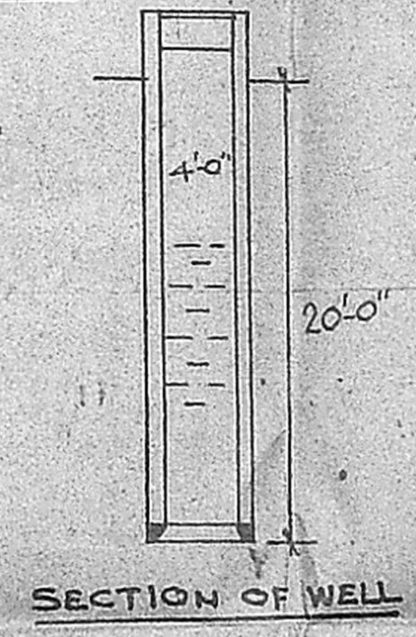


SECOND FLOOR PLAN



SITE PLAN
 SCALE: 1" = 16'-0"

- REFERENCE :-**
- D DOOR 3'-3" x 7'-0"
 - D1 -do- 3'-0" x 7'-0"
 - W WINDOW 4'-0" x 5'-0"
 - W1 -do- 3'-0" x 5'-0"
 - V VENTILATOR 2'-6" x 2'-0"
 - D2/V DOOR & VENTILATOR 2'-6" x 6'-6"



SECTION OF WELL

- PROPOSED
- ROAD
- SITE BOUNDARY

SITE AREA: 24005 sq.ft or 223M²
 G.F. AREA: 951.18 Sq.ft
 F.F. AREA: 951.18 Sq.ft
 S.F. AREA: 456.87 Sq.ft

K. Venugopal
K. VENUGOPAL
 ABE (Rtd)
 CONSULTING CIVIL ENGINEER
 LICENSE SURVEYOR CLASS I
 CORPORATION OF MADRAS
 3, NELLAKANDAN STREET
 HUNGAMBAKKAM, LAKSHAPURAM
 MADRAS
 LICENSED SURVEYOR

Periyar Nagar
 OWNER